



# Ministry of Health and Sports (Myanmar)

## Department of Public Health

### Central Epidemiology Unit

(16 November 2020)

Situation Report -223

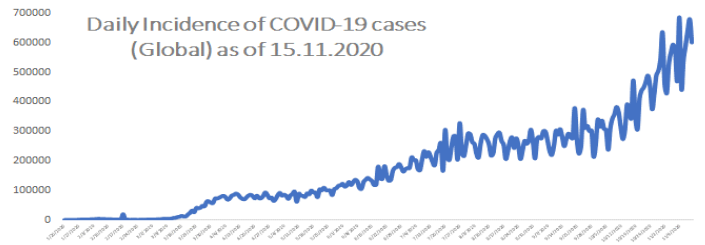
## Coronavirus Disease 2019 (COVID-19)

WHO Coronavirus Disease (COVID-19) Dashboard data as of 4:35 PM CEST 15 November 2020

**Confirmed cases**  
**53,766,728**

**Deaths**  
**1,308,975**

**Case Fatality Rate**  
**2.4%**



### Myanmar Situation

Data as reported by States and Regions by 15 November 2020

Total Tested-897,352

**68,994**

**828,358**

Confirmed Cases

Negative

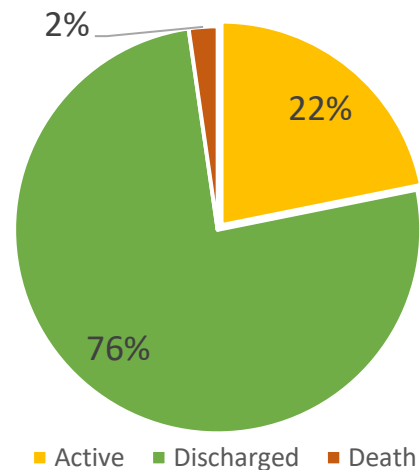
**52,351**

**1,577**

Discharged

Death

Current Situation of Confirmed cases (23.3.2020-15.11.2020), n=68,994



COVID-19 confirmed cases by two phases (23.3.2020 – 15-11-2020), n=68,994

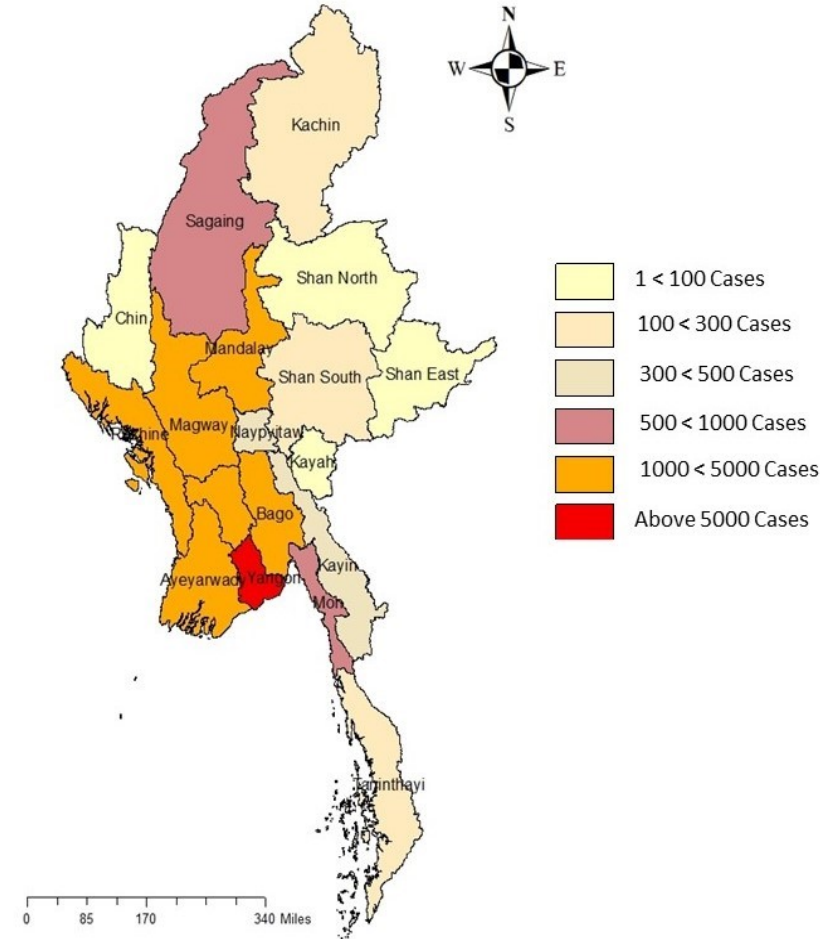
Date	Local transmission		Imported		Total cases	Total Death
	No. of cases	Death	No. of case	Death		
(23.3.2020-15.8.2020)	161	5	213	1	374	6
(16.8.2020-15.11.2020)	68434	1571	186	-	68620	1571
<b>Total</b>	<b>68595</b>	<b>1576</b>	<b>399</b>	<b>1</b>	<b>68994</b>	<b>1577</b>

COVID-19 confirmed cases and death by State/Region (23.3.2020 – 15-11-2020), n=68,994

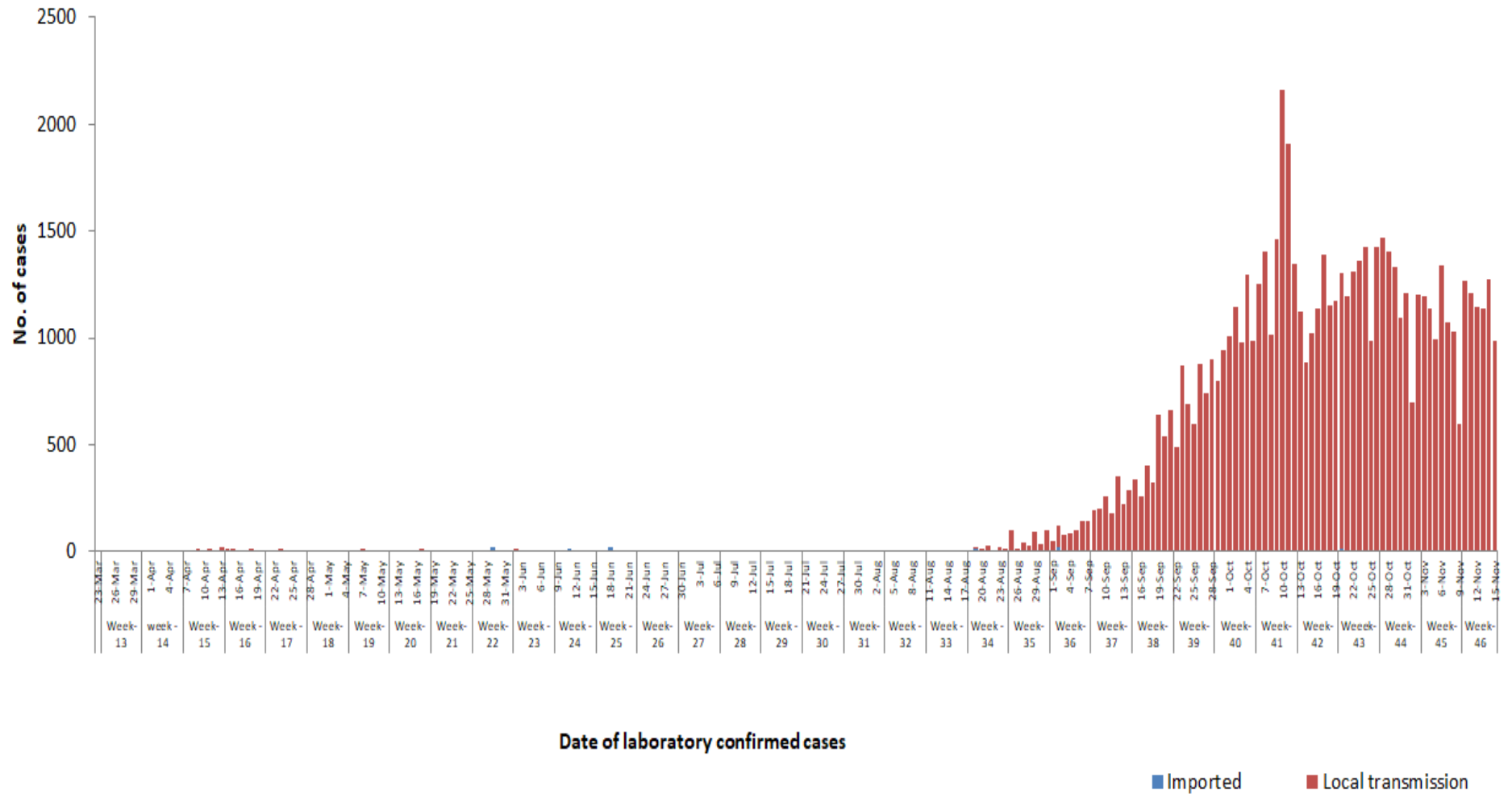
No	State/Region	COVID –19 Confirmed case	New confirmed cases within 24 hours	Deaths
1	Yangon	53,050	618	1,505
2	Bago	3,582	86	5
3	Rakhine	3,269	25	22
4	Mandalay	3,208	116	14
5	Ayeyarwaddy	1,926	32	8
6	Magway	1,051	10	1
7	Mon	812	12	10
8	Sagaing	621	56	1
9	Kayin	422	8	6
10	Naypyitaw	335	1	3
11	Thanintharyi	280	3	-
12	Kachin	148	1	-
13	Shan (South)	134	10	1
14	Chin	84	5	1
15	Shan (North)	49	-	-
16	Shan (East)	15	-	-
17	Kayah	8	-	-
<b>Total</b>		<b>68,994</b>	<b>983</b>	<b>1,577</b>

\*No. of new cases by State and Region are counted according to epidemiology situation

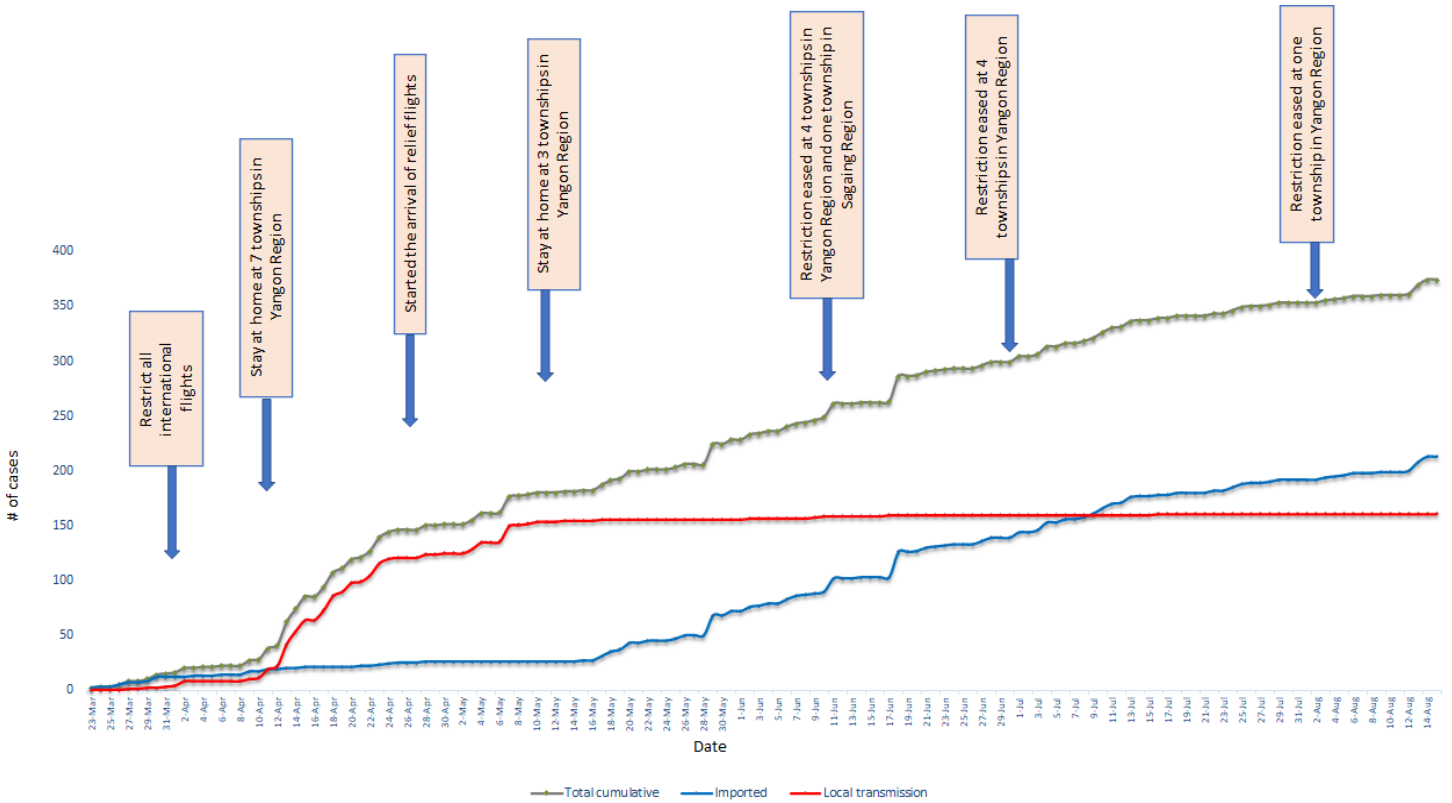
Map showing COVID-19 laboratory confirmed cases



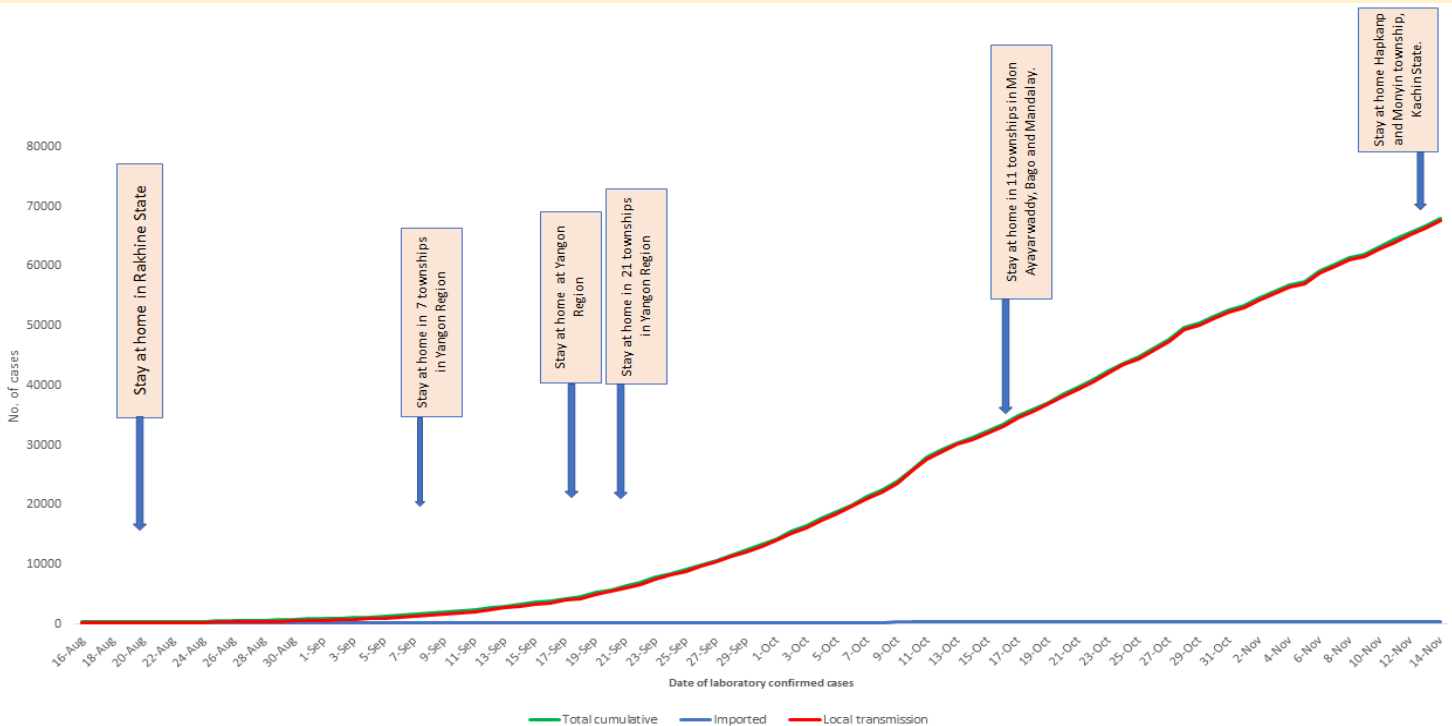
## COVID-19 confirmed cases by types of transmissions (as of 15.11.2020) n=68,994



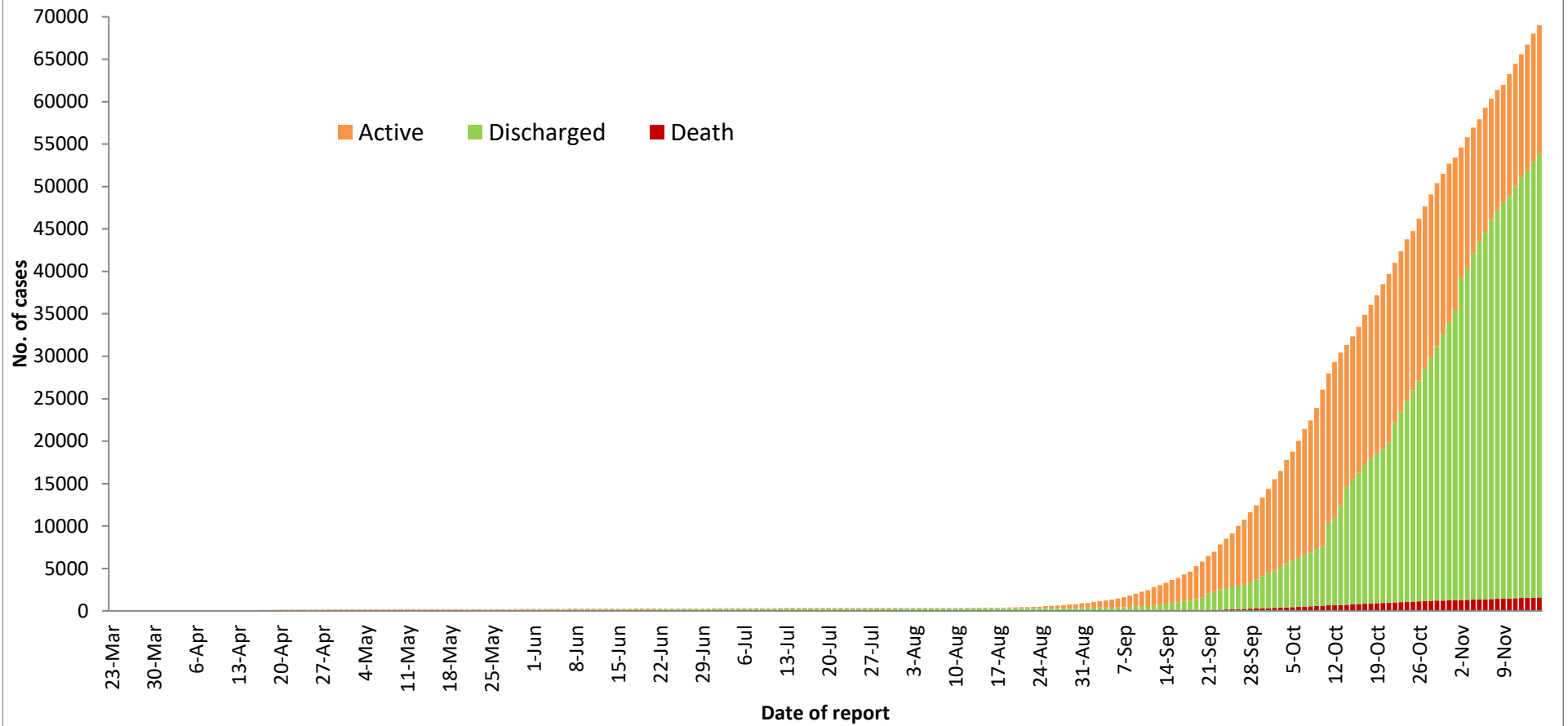
Total cumulative number of cases, imported and local transmission cases by date (23.3.2020- 15.8.2020), n= 374



Total cumulative number of cases, imported and local transmission cases by date (16.8.2020- 15.11.2020)



**Cumulative Number of active confirmed cases, discharged and deaths (23.3.2020 – 15.11.2020), n (cumulative)=68,994**



\* Discharged criteria for COVID-19 patients was changed on 10.10.2020

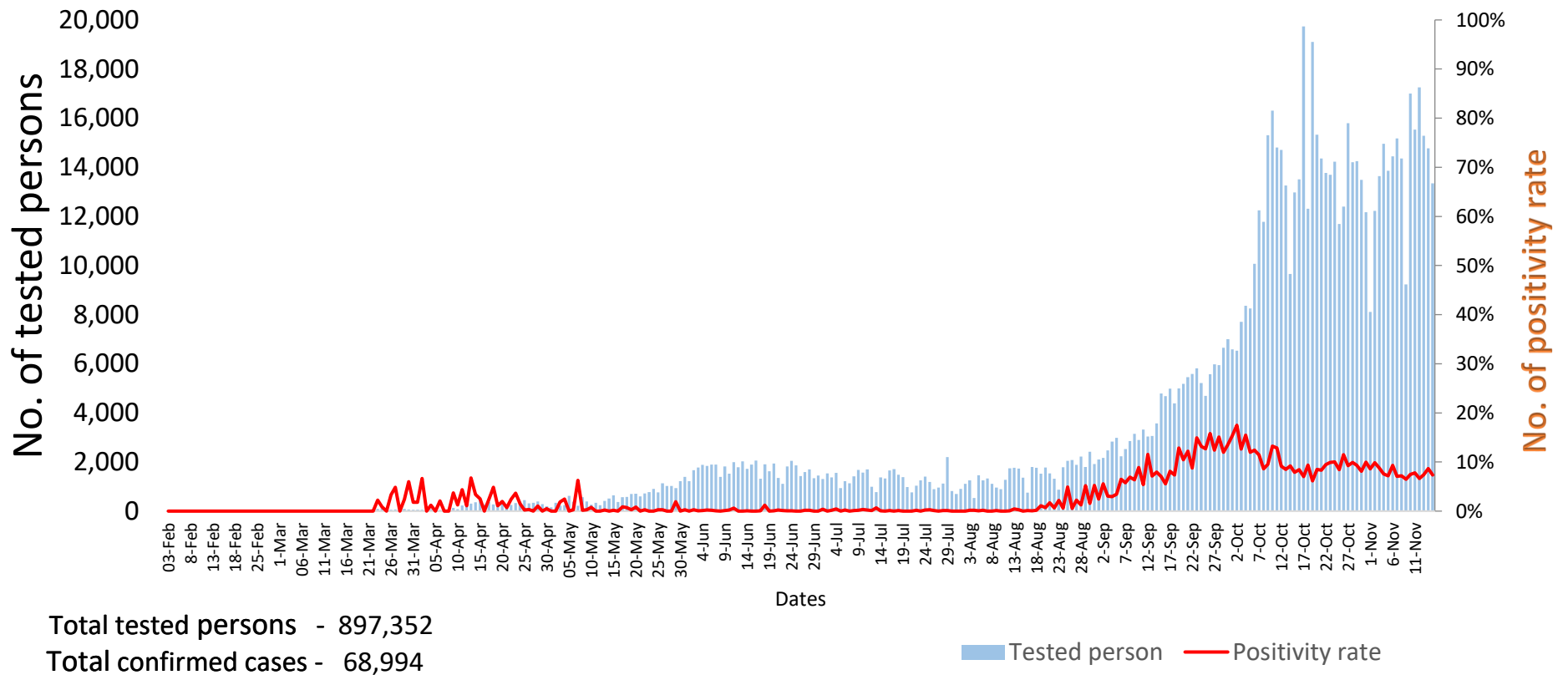
Summary of current situation		
Type	New (14.11.2020-15.11.2020)	Total (on 15.11.2020)
Suspected and Person Under Investigation (PUI)	503	1,468
Hospital Quarantine	13	212
Facility Quarantine	4,643	56,175

Person under Investigation (PUI) by State/Region hospitals (31.1.2020 – 15.11.2020) n= 38,829	No. of Facility Quarantine sites and Quarantined people on 15.11.2020
---	---

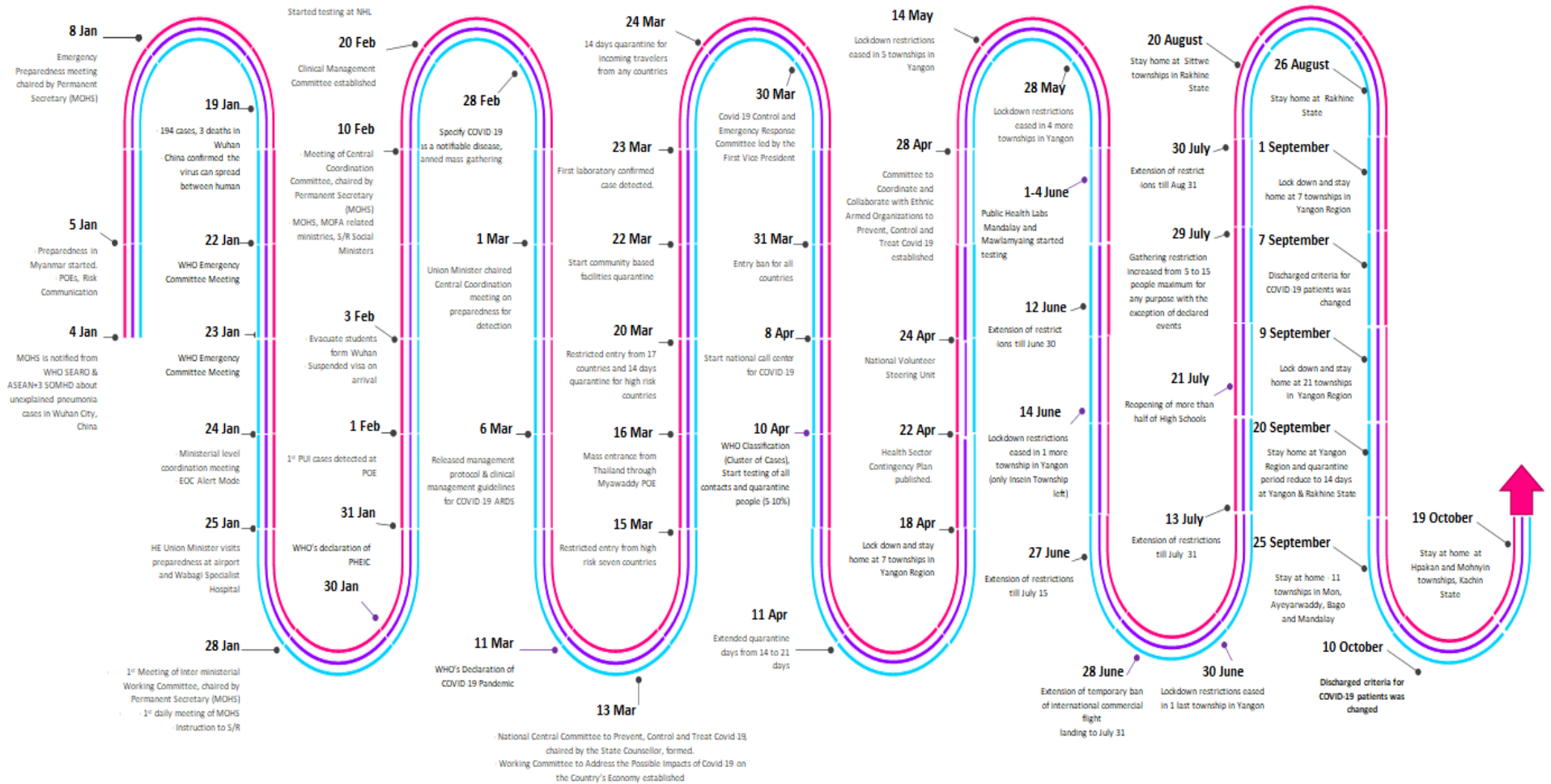
No.	State/Region	PUI	No.	State/Region	No. of facilities	Total no. of quarantine
1	Yangon	26981	1	Ayeyarwaddy	1,476	16,786
2	Mandalay	4849	2	Yangon	322	8,702
3	Mon	1114	3	Bago	1066	7,272
4	Ayeyarwaddy	946	4	Sagaing	860	3,954
5	Kayin	798	5	Mandalay	171	3,823
6	Bago	718	6	Magway	447	2,326
7	Rakhine	693	7	Kayin	300	2,010
8	Magway	691	8	Shan South	118	1,852
9	Shan(N)	466	9	Naypyitaw	6	1,802
10	Thanintharyi	423	10	Rakhine	282	1,731
11	Naypyitaw	238	11	Kachin	189	1,729
12	Sagaing	233	12	Mon	32	1,450
13	Shan ( E)	187	13	Tanintharyi	153	1322
14	Shan(S)	184	14	Shan North	420	701
15	Kachin	126	15	Kayah	13	325
16	Kayah	98	16	Chin	25	308
17	Chin	84	17	Shan East	20	82
<b>Total</b>		38,829	<b>Total</b>		5,900	56,175

\*Facility quarantine rule changed from 21 days to 14 days on 11-9-2020 while 7 days home quarantine rule remain unchanged.

## COVID-19 positivity rate by date (as of 15.11.2020)



# Timeline of Preparedness and Response to COVID-19 in Myanmar (as of 15.11.2020)



Hotline Number — 0673 420 268

Data source - CEU, DMS, NHL, PHL (MDY and MLM), DMR, DSGH, State and Region Health Departments